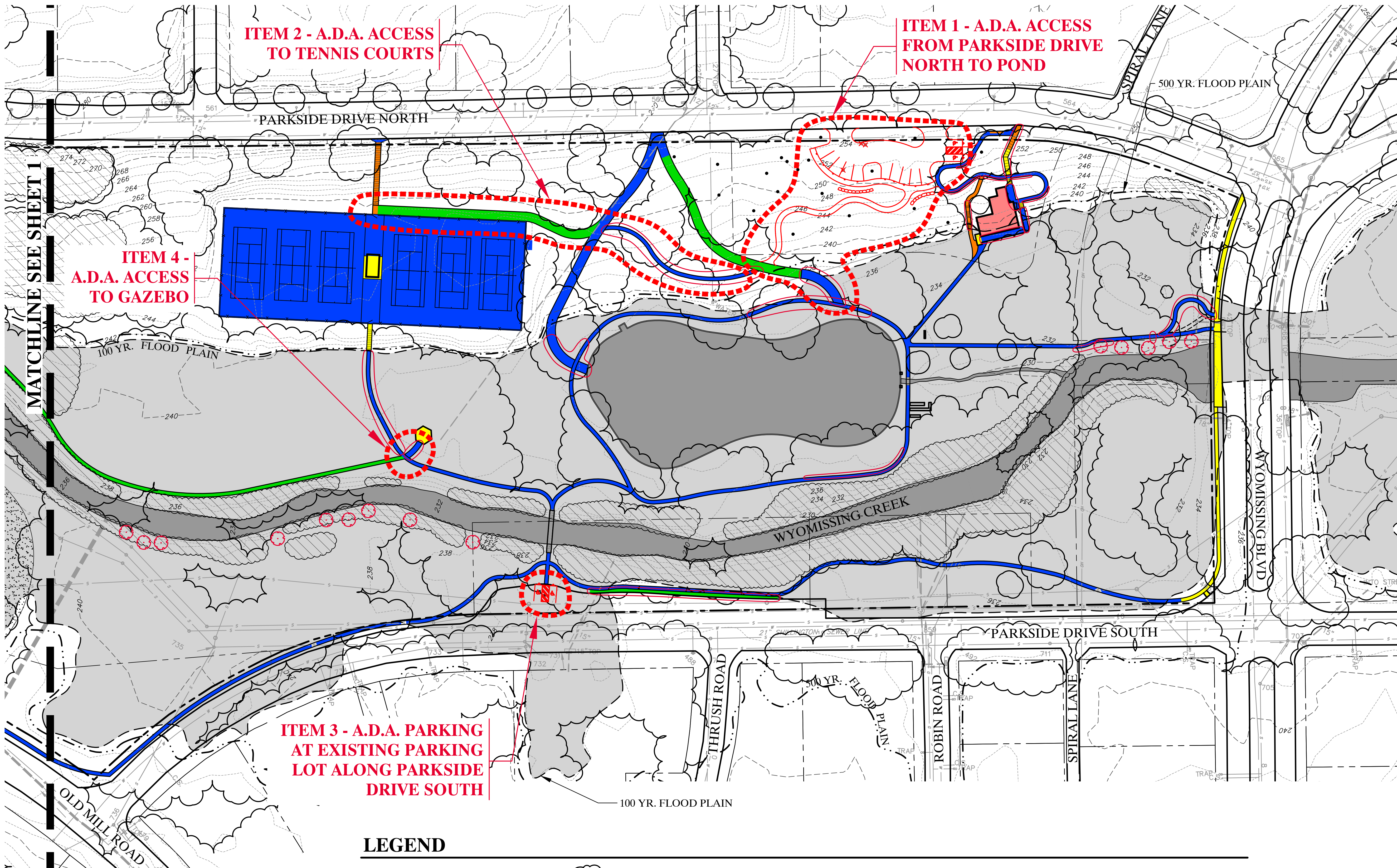


FILE PATH: Z:\Projects\2019 Projects\1929.00 Wyo Stone House Study\CAD\Sketch Plan\21-04-29 1929 MP-Recommendations.dwg PLOT DATE: April 29, 2021



MATCHLINE SEE SHEET 1






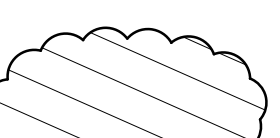



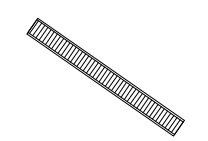
ITEM 2 - A.D.A. ACCESS TO TENNIS COURTS

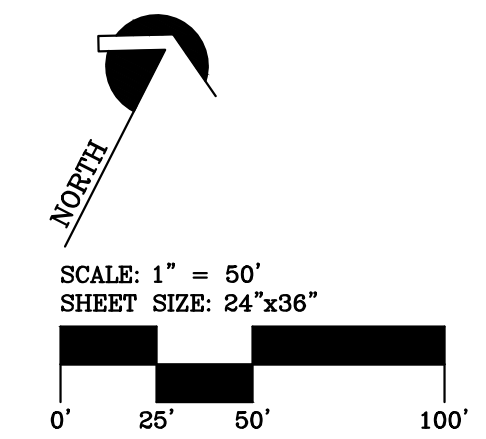
ITEM 1 - A.D.A. ACCESS FROM PARKSIDE DRIVE NORTH TO POND

ITEM 4 - A.D.A. ACCESS TO GAZEBO

ITEM 3 - A.D.A. PARKING AT EXISTING PARKING LOT ALONG PARKSIDE DRIVE SOUTH

LEGEND

-  100 YEAR FLOOD PLAIN
-  TREE CANOPY
-  CONCRETE PAVING
-  CONCRETE UNIT PAVING
-  BODY OF WATER
-  BRUSH AND/OR WOODLAND FLOOR
-  ASPHALT PAVING
-  CRUSHED STONE PAVING TO BE REPLACED WITH ASPHALT PAVING
-  PHASE I WORK AREAS
-  WOODEN BRIDGE



SHEET

1

architerra, pc.

**PHASE I
RECOMMENDATIONS**

MASTER PLAN

**STONE HOUSE PARK
WYOMISSING, PENNSYLVANIA
29 APRIL 2021**